平　面　図 縮尺 1:500

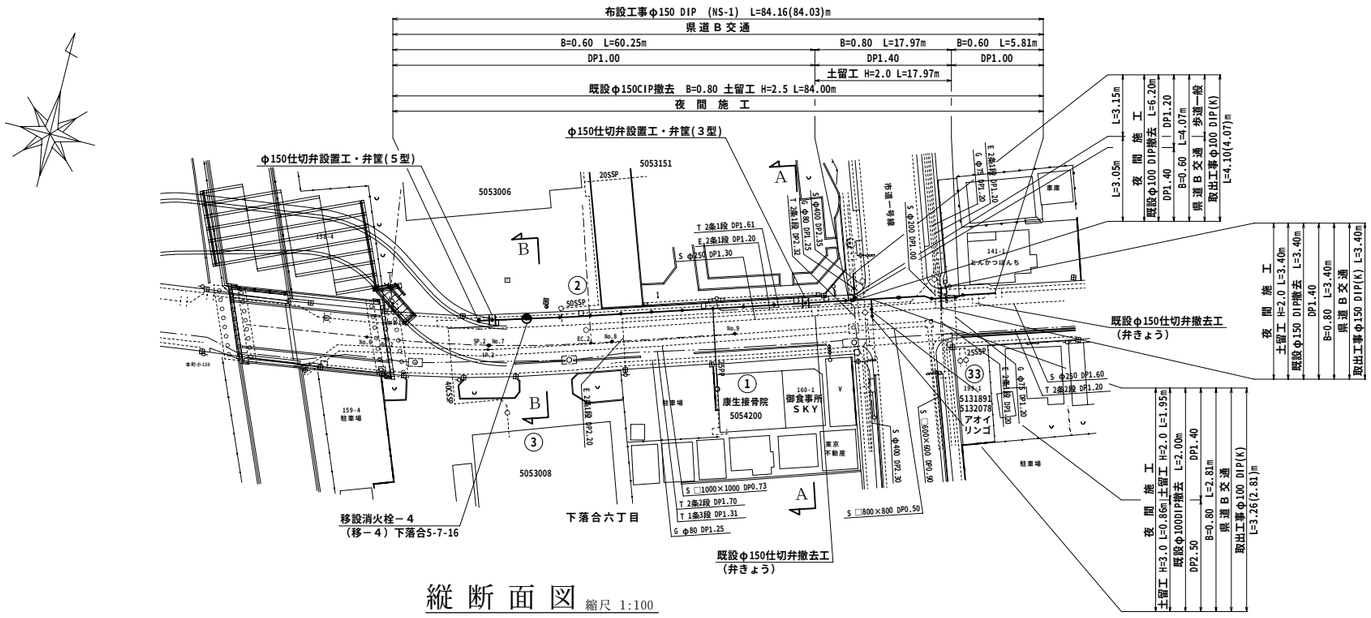

縦断面図 縮尺 1:100

DL=AP,6.000m

測点	地盤高	土被り 現況	土被り 計画	管底 計画	管底高
No.6	8.540				9.485
BC.2	8.520				9.465
				0.985	9.485
				0.965	9.465
SP.2	8.398	1.00	1.661	0.661	9.059
No.7	8.398	1.00	1.655	0.655	9.053
				1.661	0.661
				1.655	0.655
EC.2	8.359	1.00	1.139	0.139	8.558
No.8	8.336	1.00	1.149	0.149	8.485
				1.139	0.139
				1.149	0.149
No.9	8.272	1.00	1.027	0.027	8.299
				1.027	0.027

配　管　図 縮尺 FREE

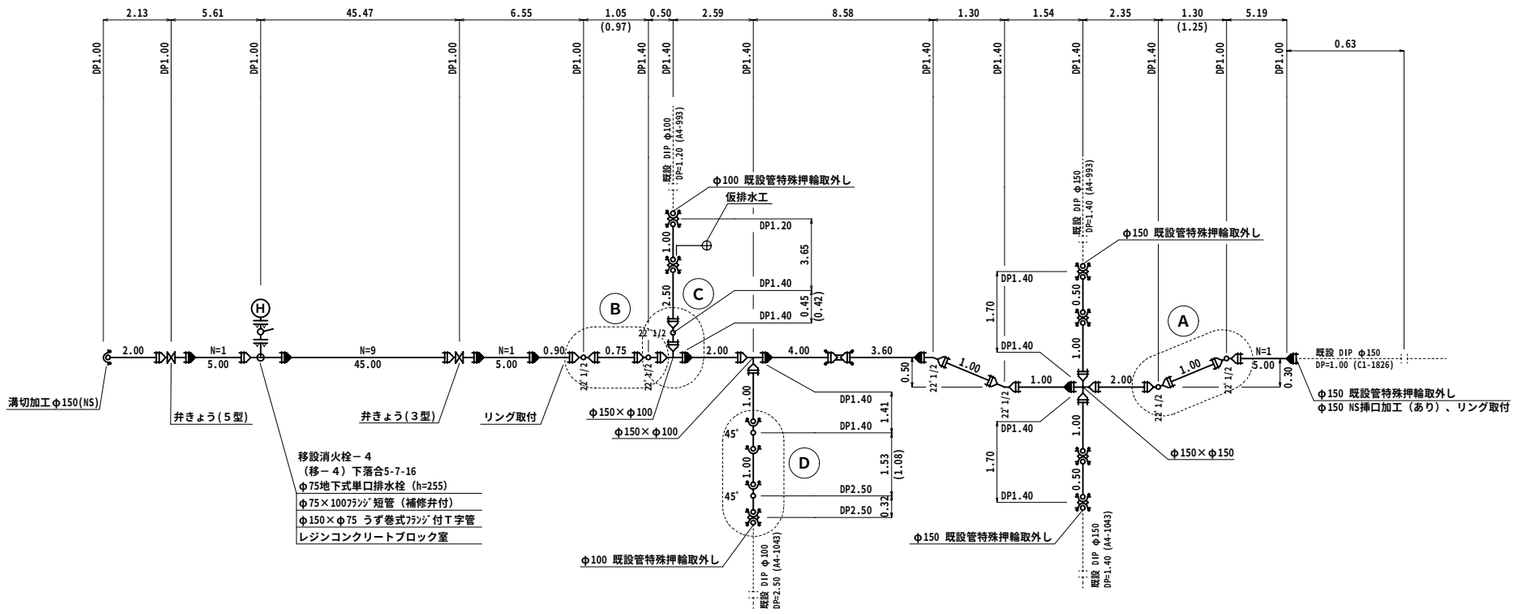

断　面　図 縮尺 1:100

Ａ－Ａ’断面

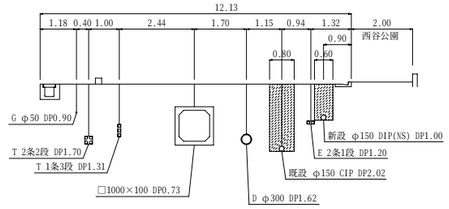

Ｂ－Ｂ’断面

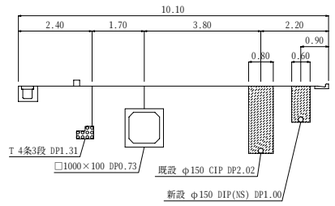

Ⓑ詳細図

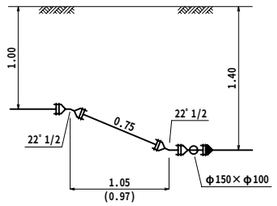

Ⓐ詳細図

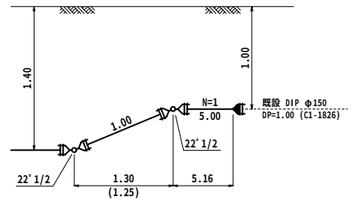

Ⓓ詳細図

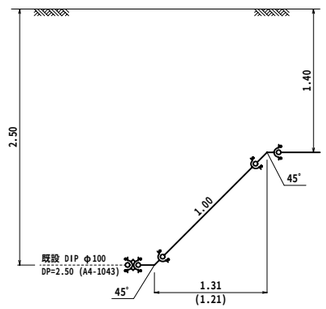
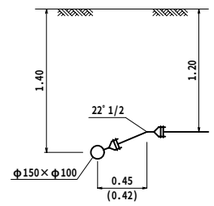
Ⓒ詳細図